















The Rotary Club of Slough - Slough Together Walk

10 Mile Walk Guide (Time: approximately 5 ½ hours walking at a gentle pace)

<p>1. From the start at Upton Court Park proceed south along the wide avenue of trees with the view of Windsor castle in the distance. Cross over the motorway and at B376, Datchet Rd/Slough Rd, into The Myrke.</p>	
<p>2. After about 250 metres you will see a letter box on the left hand side of the road. Follow the footpath into the Jubilee river area towards The Myrke bridge.</p>	
<p>3. Cross over the Wooden Bridge (Myrke Bridge) and turn immediately right along the south bank of the Jubilee River</p>	
<p>4. At the pedestrian controlled road crossing cross over, bear left and pass through gate to rejoin the river path</p>	
<p>5. Walk through the tunnel beneath the railway line</p>	
<p>6. Approaching the A355 bear right to pass through the tunnel beneath the road</p>	
<p>7. Soon you will see the roofline of the ASDA superstore across the river on your right hand side. A little further on is bridge, with black railings, crossing the river and beyond that a weir</p>	
<p>8. Where the paths diverge, take the path to the right keeping nearer the river</p>	

<p>9. Continue past a second similar bridge, bird watching hides and a conservation area known as Dorney Wetlands until reaching a wooden bridge (Dorney Footbridge).</p>	
<p>10. Continue along the river side path until reaching Lake End Rd/B3026 and turn left along Lake End Rd/B3026. (The Pineapple public House at Lake End is along the road to the right about 250 metres beyond the bridge)</p>	
<p>11. Take the roadside footpath south along Lake End Rd/B3026 toward Dorney village. After 500 metres right turn along Court Lane taking the footpath to the right hand side of the road. Pass Dorney Court and St James church on your left.</p>	
<p>12. Where the lane turns sharp right walk straight on entering the avenue with the sign 'Welcome to Eton College Rowing Centre'. Take care when cross in the road.</p>	
<p>13. Follow the footpath along the left side of the avenue of trees. Just before the last tree, National Cycle Route 4 crosses the road, indicated on a gate to the left and a sign across the road.</p>	
<p>14. Cross over and, following the sign toward Maidenhead, take the gravel track which leads to the Thames. Do not turn onto footpaths or road which lead into the Rowing Centre</p>	
<p>15. At the T junction with the Thames path turn left at the National Cycle Network sign toward Windsor</p>	
<p>16. Follow the Thames path to Boveney Lock. On the way, on the far bank of the Thames, will be seen Bray Marina, Oakley Court Hotel, Windsor Marina and Windsor racecourse. On the path side is St Mary Magdeline church at Boveney</p>	

<p>17. After Boveney lock follow the Thames riverside path for another 400 metres until you cross a small footbridge and meet a footpath on your left hand side; this is where footpath from Eton Wick joins the Thames. Continue along the Thames path</p>	
<p>18. Walk beneath both the A355 (Road Bridge) and, keeping to the path alongside the river, the large iron structure of Windsor Railway Bridge</p>	
<p>19. The open grassland area is known as The Brocas and Windsor Castle will be seen straight ahead. Follow the well used path across The Brocas. At the far side of The Brocas pass through the gate and the Watermans Arms will be seen ahead</p>	
<p>20. Continue to the right of the Watermans Arms and turn left into Eton High Street. Eton Bridge leading to Windsor will be to the right</p>	
<p>21. Follow Eton High Street. Continue past the traffic lights and on the right side look for the Archway entrance to Eton College. Pass through the arch into Weston's Yard. The Arch has a letter box in the wall on the right</p>	
<p>22 Across the road is Common Lane a few yards down is the famous Antony Gormley Bronze "Edge II" walking down the wall.</p>	
<p>23. Continue through Westons Yard to a second archway at the far end (Weston House is to the left)</p>	
<p>24. Follow the path into Eton Playing Fields (the wall to the far left is the site of the Eton Wall Game)</p>	

<p>25. Pass over the bridge and continue straight ahead ignoring the paths to the right and left</p>	
<p>26. At the next junction in the paths keep to the right and exit the field at the pedestrian controlled crossing</p>	
<p>27. Over the crossing enter Agars Plough through Dutchmans Gate 3</p>	
<p>28. Turn right after the gate along the path to the avenue of trees.</p>	
<p>29. Proceed up the avenue to The Myrke bridge which you crossed at the beginning of the walk</p>	
<p>30. Cross The Myrke bridge</p>	
<p>31. Retrace your steps along The Myrke, and into Upton Court Park and the finish</p> <p>Don't forget to collect your souvenir completion certificate and signed sponsorship forms</p>	